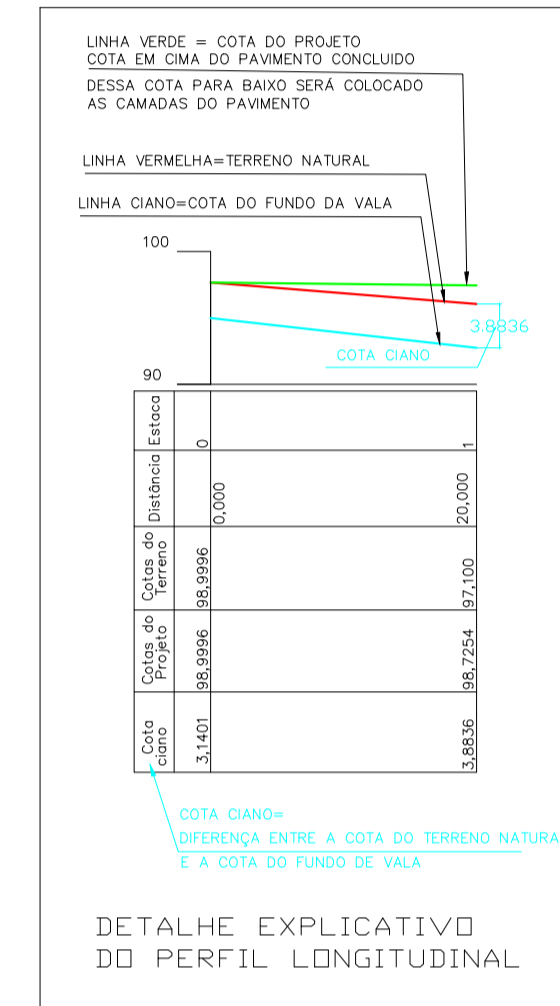


**PROJETO DE DRENAGEM**  
(EST. 0+18,16m À 8 + 2,29m)  
ESC 1/500

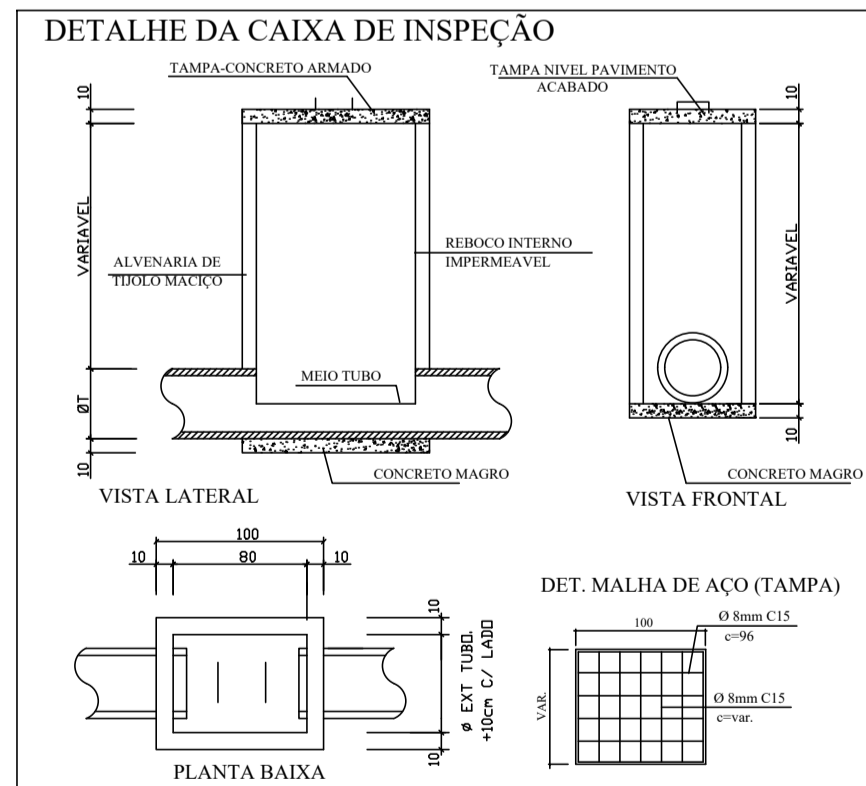
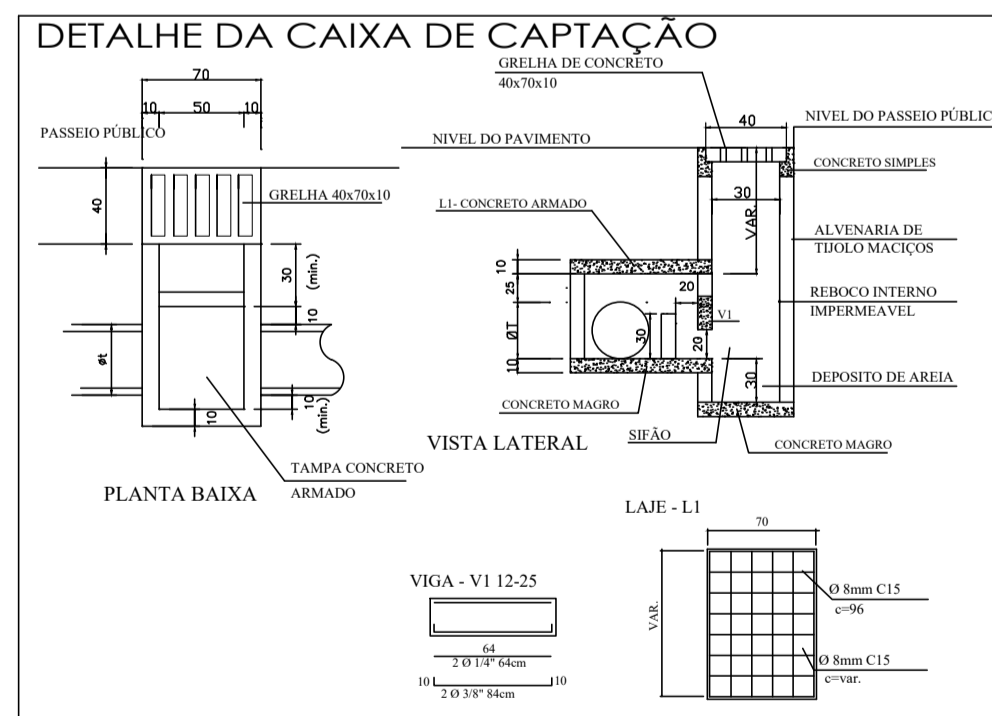
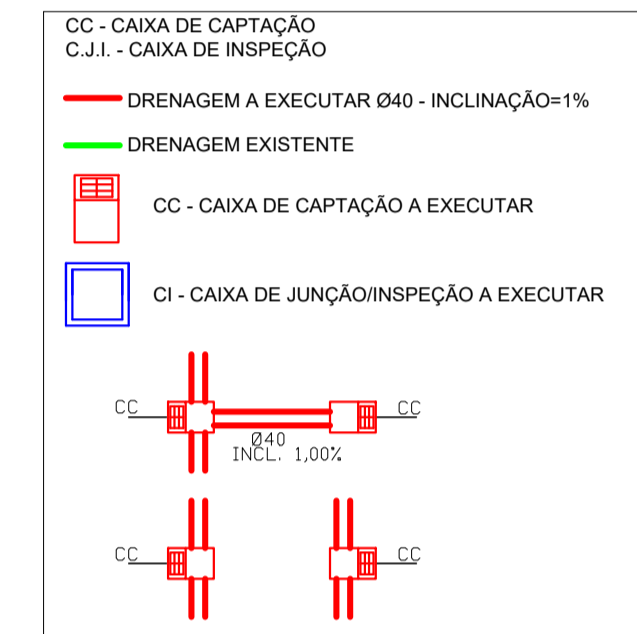
PERFIL FUNDO DE VALA

Cota eixo	Cota de projeto	Cota de terreno	Cota de fundo de vala	Cota de cota de projeto	Cota de terreno	Cota de fundo de vala	Cota de cota de projeto	Cota de terreno	Cota de fundo de vala	Cota de cota de projeto	Cota de terreno	Cota de fundo de vala	Cota de cota de projeto	Cota de terreno	Cota de fundo de vala
0,000	345,030	345,030	345,030	0,000	345,030	345,030	0,000	345,030	345,030	0,000	345,030	345,030	0,000	345,030	345,030
1,600	344,3985	344,3985	344,3985	19,05	344,3985	344,3985	19,05	344,3985	344,3985	19,05	344,3985	344,3985	19,05	344,3985	344,3985
1,6202	344,385	344,385	344,385	20,000	344,385	344,385	20,000	344,385	344,385	20,000	344,385	344,385	20,000	344,385	344,385
1,2270	344,3307	344,3307	344,3307	20,000	344,3307	344,3307	20,000	344,3307	344,3307	20,000	344,3307	344,3307	20,000	344,3307	344,3307
1,8697	344,270	344,270	344,270	20,000	344,270	344,270	20,000	344,270	344,270	20,000	344,270	344,270	20,000	344,270	344,270
2,0343	344,214	344,214	344,214	20,000	344,214	344,214	20,000	344,214	344,214	20,000	344,214	344,214	20,000	344,214	344,214
2,0201	344,179	344,179	344,179	20,000	344,179	344,179	20,000	344,179	344,179	20,000	344,179	344,179	20,000	344,179	344,179
2,1565	343,936	343,936	343,936	20,000	343,936	343,936	20,000	343,936	343,936	20,000	343,936	343,936	20,000	343,936	343,936
2,0066	343,586	343,586	343,586	20,000	343,586	343,586	20,000	343,586	343,586	20,000	343,586	343,586	20,000	343,586	343,586
1,6209	343,586	343,586	343,586	20,000	343,586	343,586	20,000	343,586	343,586	20,000	343,586	343,586	20,000	343,586	343,586
1,2813	343,586	343,586	343,586	20,000	343,586	343,586	20,000	343,586	343,586	20,000	343,586	343,586	20,000	343,586	343,586

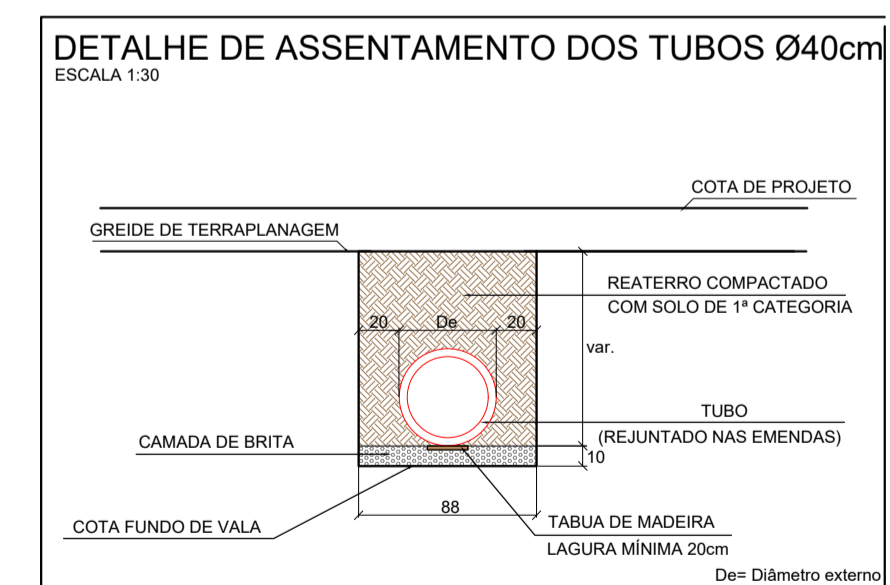
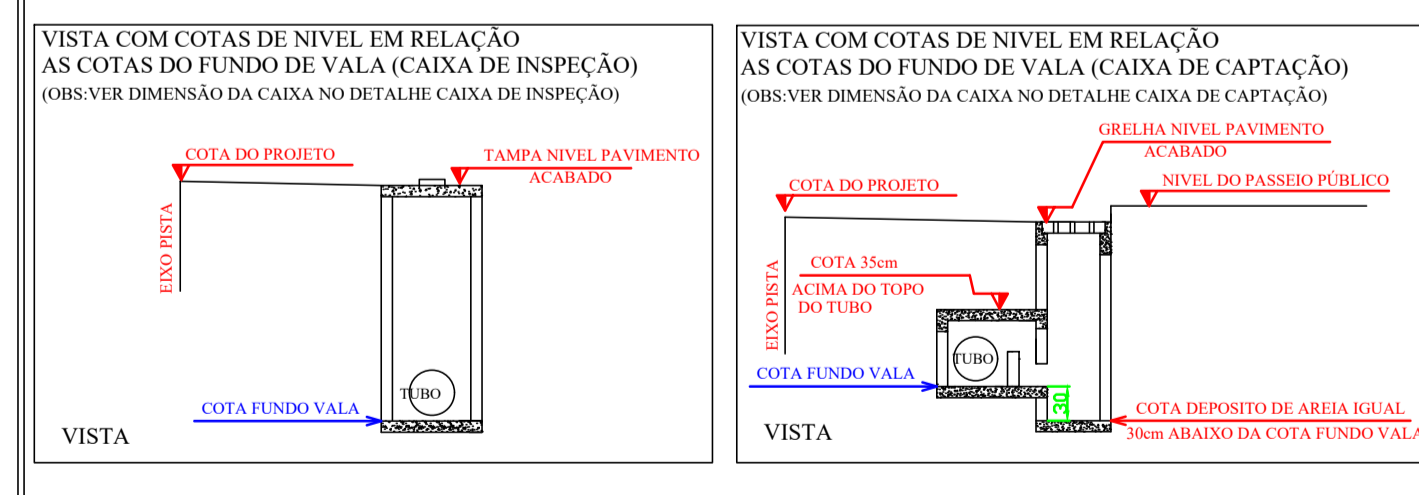


DETALHE EXPLICATIVO DO PERFIL LONGITUDINAL

LEGENDA:



DETALHE EXPLICATIVO DAS COTAS DE TOPO E FUNDO DAS CAIXAS



**LUIS FERNANDO MORETTI**  
RUA: ABRAHAM LINCOLN 20 JARDIM AMÉRICA - RIO DO SUL  
FONES: (0xx47) 8849 3865

PROJETO PAVIMENTAÇÃO

OBRA: Pavimentação, Drenagem e Sinalização da Rua Artur Tridapalli - Trecho 01	TRECHO A PAVIMENTAR: 144,13m
ENDEREÇO DA OBRA: Rua Artur Tridapalli - Centro - AGRONOMICA - SC	ÁREA DE PAVIMENTAÇÃO 1.298,32 m²
PROJETO: Engº Civil: Luis Fernando Moretti CREA: 53.920-8	PROPRIETÁRIO: Prefeitura Municipal de Agronômica Cnpj: 83102590001190
DATA: Março/2021	ASSINATURA DO PROPRIETÁRIO: CONTEÚDO: Projeto de Drenagem Detalhes drenagem
	FOLHA: <b>03</b>